

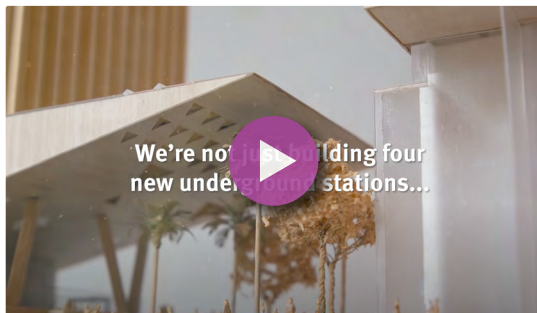
ARCHITECTURE & ACCESSIBILITY

EDUCATION RESOURCE

Find out about the architecture of the Cross River Rail stations and what makes them exemplars for accessible design.

A transformational project like Cross River Rail generates valuable data and unique resources that are potentially useful for a wide range of research topics.

Cross River Rail is a new 10.2km rail line that includes 5.9km of twin tunnels running under the Brisbane River and CBD; with four new underground stations at Boggo Road, Woolloongabba, Albert Street and Roma Street.




How we designed uniquely Queensland underground stations

The four new underground stations being delivered as part of Cross River Rail each have their own unique station **entrance and canopy design**. Find out how they differ and understand the thinking behind why each one will look the way it does.



TO WATCH THE VIDEO, [CLICK HERE](#)
OR SCAN THE QR CODE



See why Cross River Rail's stations will be Uniquely Queensland

Our underground stations will look like no others in the world. Check out this video to understand how the architecture of the **iconic Queenslander house** is driving a unique look and feel for the interior of our new stations at Boggo Road, Woolloongabba, Albert Street and Roma Street.



TO WATCH THE VIDEO, [CLICK HERE](#)
OR SCAN THE QR CODE




We have created a booklet to support students in understanding the role of architects.

[CLICK HERE TO DOWNLOAD](#)
OR SCAN THE QR CODE

ACCESSIBILITY IS KEY

Rebuilding seven train stations from Dutton Park through to Salisbury, has given Cross River Rail an opportunity to set new standards for inclusive station design.



Station Upgrades and Accessibility Improvements

For an **overview** of the Cross River Rail station upgrades and accessibility improvements, watch this video.



TO WATCH THE VIDEO, [CLICK HERE](#) OR SCAN THE QR CODE



Creating Inclusive and Accessible Stations

Learn more about how we have worked with our **Accessibility Reference Group** to deliver stations that are accessible to everyone.



TO WATCH THE VIDEO, [CLICK HERE](#) OR SCAN THE QR CODE



After Dark Online | Inclusive Design

For information about how we **engaged with the members** of the deaf community, and the outcomes for station design, watch this video.



TO WATCH THE VIDEO, [CLICK HERE](#) OR SCAN THE QR CODE

CURRICULUM ALIGNMENT

The resources provided here support various Australian Curriculum Design and Technologies and Geography content descriptions from year 3 to year 10. For detailed curriculum mapping, contact us: education@crrda.org.au

The Cross River Rail Experience Centre is a community engagement and education hub developed in partnership with Queensland Museum. The centre provides detailed project information, digital engagement experiences and learning opportunities for school groups, members of the public and community groups.

The Cross River Rail Experience Centre offers school excursion and incursion opportunities, providing activities for students of all ages with interactive digital visualisation technologies, STEM, Visual Arts, Design and Technologies and HASS learning resources, cultural heritage content, and project progress information.

All education programs delivered by the Experience Centre are free.

We have created a **board game** to reinforce some of the terminology and concepts associated with accessible design.



DOWNLOAD A COPY OF THE BOARD GAME [HERE](#).



DOWNLOAD A COPY OF THE PLAYING CARDS [HERE](#).

